

Swiss Scientific Research Center in Côte d'Ivoire

Adiopodoumé Route de
Dabou, Km 17





TAABO HDSS

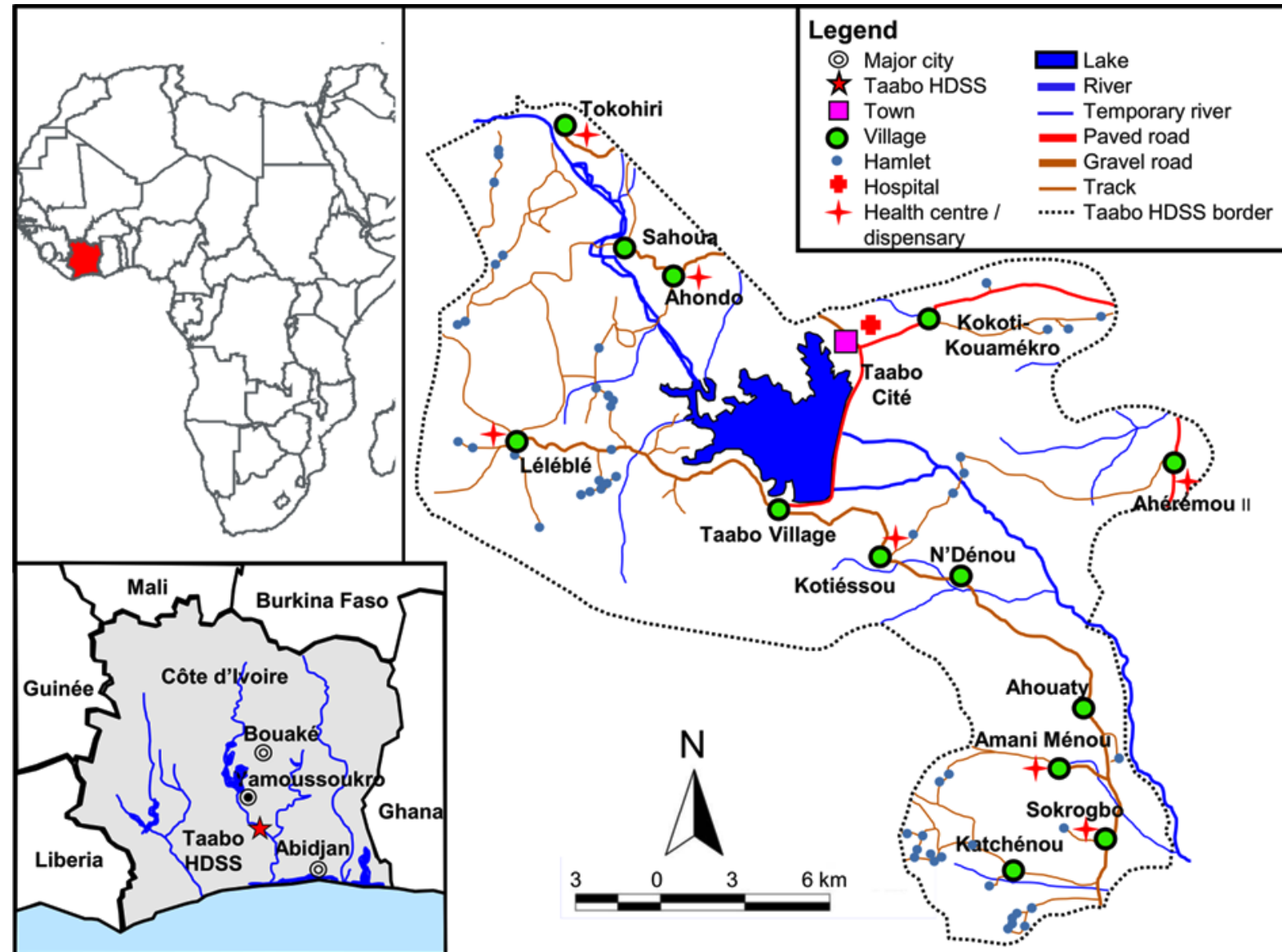
SIKA KONE

31.08.16

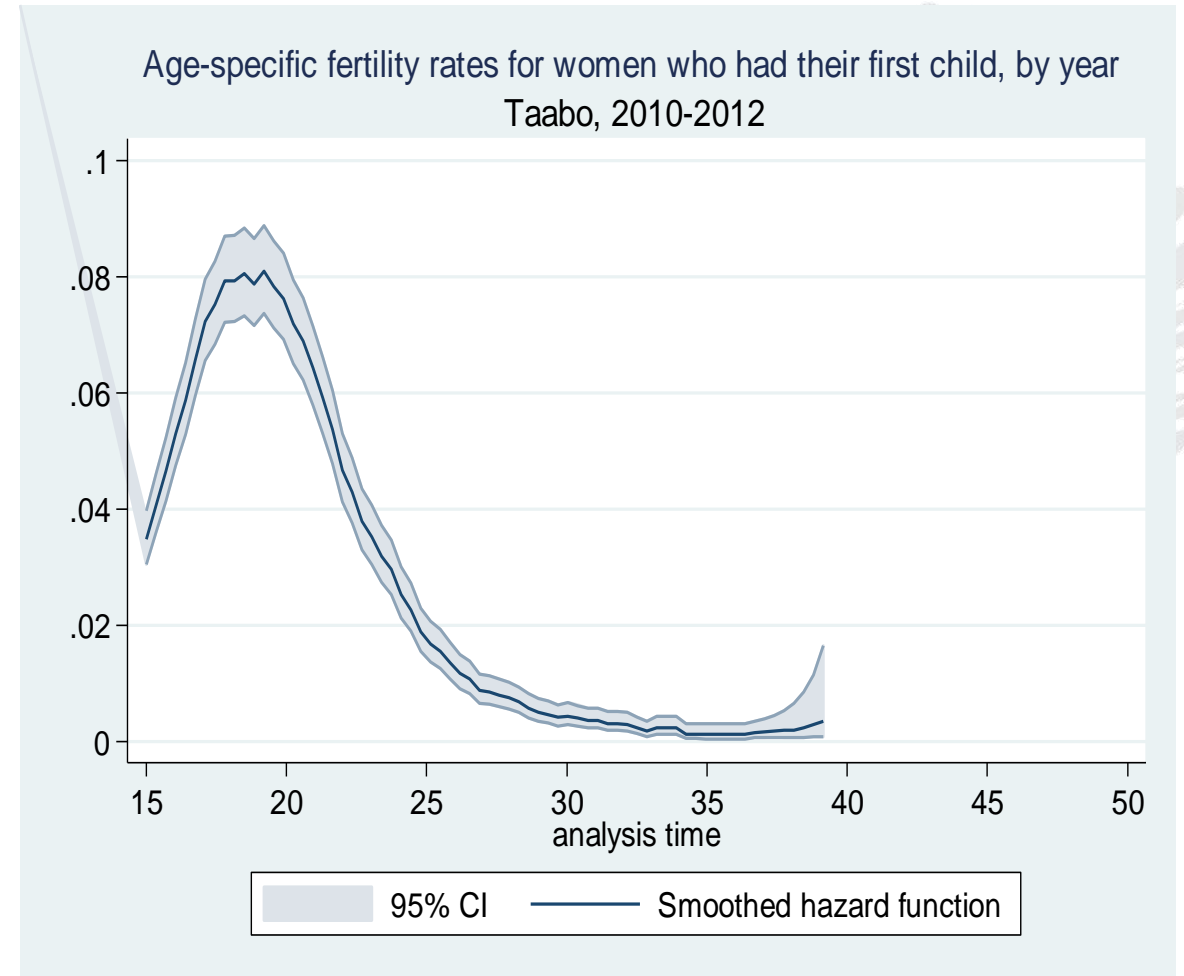
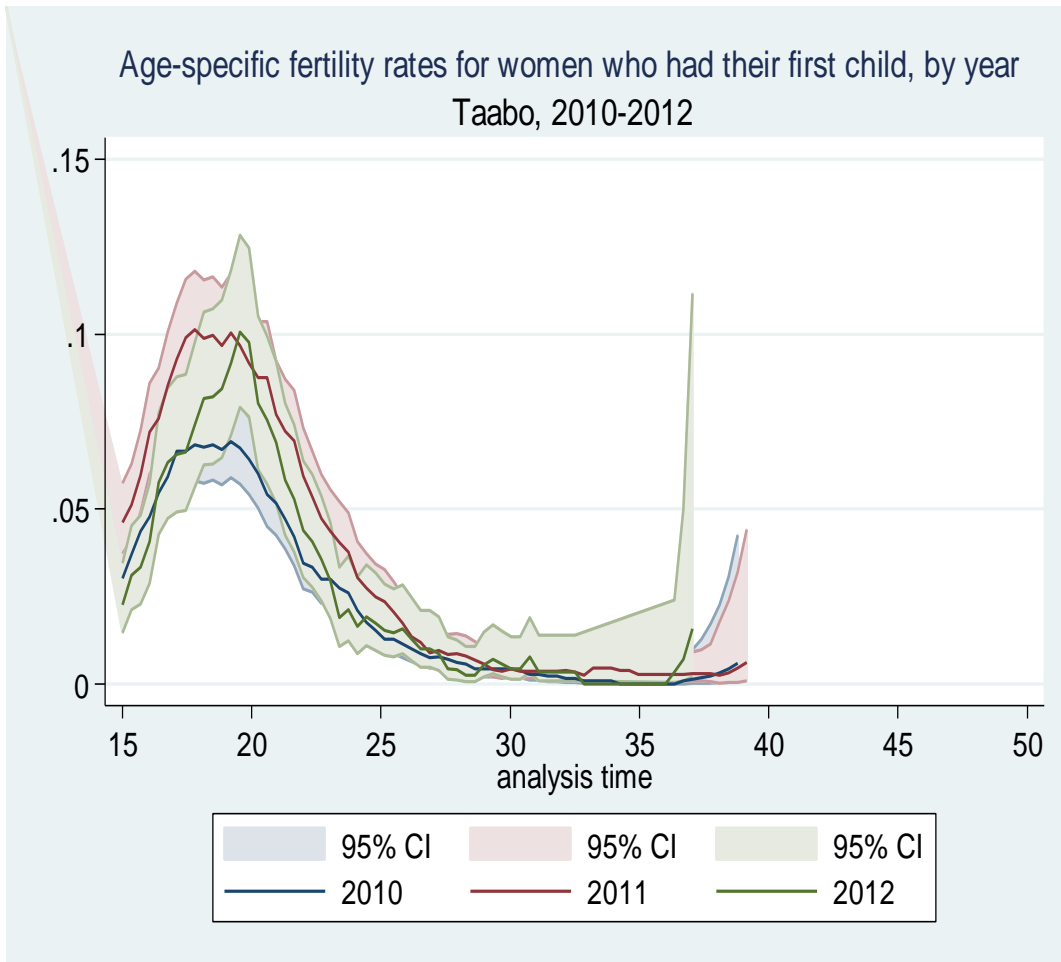


MAP AND POPULATION

- Start : end 2008 for 13 villages, 1 urban setting and more than 130 hamlets.
- Start Population : 37 792 (2009)
- Population : 45 766 (2015)
- Density : 47 /km²
- Rural population : 82%
- Urban population : 18%
- Distance to Abidjan: 150 kms
- Economical activities : agriculture and small-scale fishing
- Fertility : 5 (2009-2012)
- Fertility rate (2012):
15-19 : 121 p.1000
20-24 : 205 p.1000
- Mean age for women when having their first child (2012): 19.6



Adolescent fertility (2010-2012)



Required and optional data for Fertility Analysis			
	input		
RESIDENCY	IndividualId	required	✓
	LocationId	required	✓
	HouseholdId	required	✓
	Compound	required	✓
	DoB	required	✓
	Sex	required	✓
	Date of Entry	required	✓
	Type of Entry	required	✓
	Date of Exit	required	✓
	Type of Exit	required	✓
	MotherID	required	✓
	Marital status at Entry (for women)	optional	✓
	Parity at Entry (for women)	optional	✓
BIRTH	IndividualId		✓
	Date of Birth		✓
	Rank	optional	✓
MARRIAGE	IndividualId		✓
	MarriageDate	optional	
	MarriageType	optional	✓
	other usefull information	optional	✓
DIVORCE	IndividualId		
	DivorceDate	optional	
	DivorceType	optional	
	other usefull information	optional	
WIDOW	IndividualId		
	WidowDate	optional	
	WidowType	optional	
	other usefull information	optional	
OTHER	IndividualId		✓
	level of education	optional	2011, 2013
	economical level of HH	optional	2011, 2013
	occupation of Head of HH	optional	2011, 2013
	education of Head of HH	optional	2011, 2013
	living arrangement	optional	✓
	other usefull information	optional	Pregnancy related morbidity



Thank
You